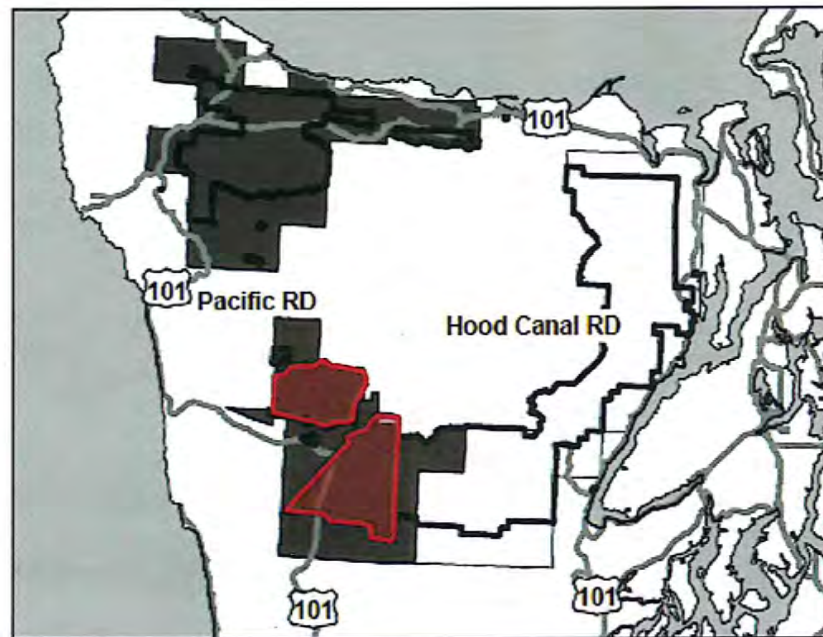


## Results of Area Review 14-18 November In Support of Navy Electronic Warfare Training In the Northwest

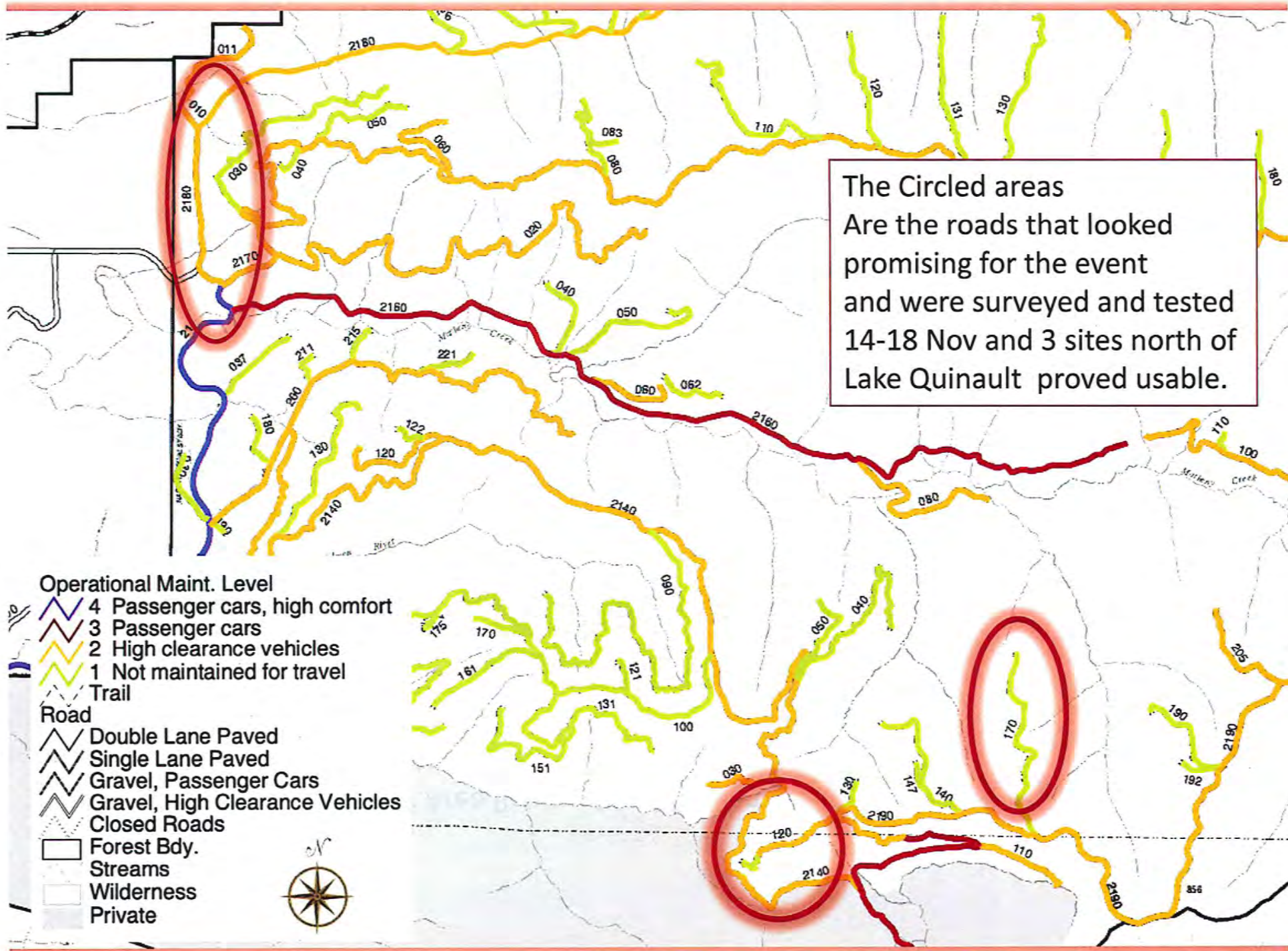


Areas in Red are where NFS roads were reviewed.

Prepared by

SAIC G.T. Sodano

NWTRC RCSC/004, 820-3585





# Operational Maint. Level

4 Passenger cars, high comfort

3 Passenger cars

2 High clearance vehicles

1 Not maintained for travel

Trail

## Road

Double Lane Paved

Single Lane Paved

Gravel, Passenger Cars

Gravel, High Clearance Vehicles

Closed Roads

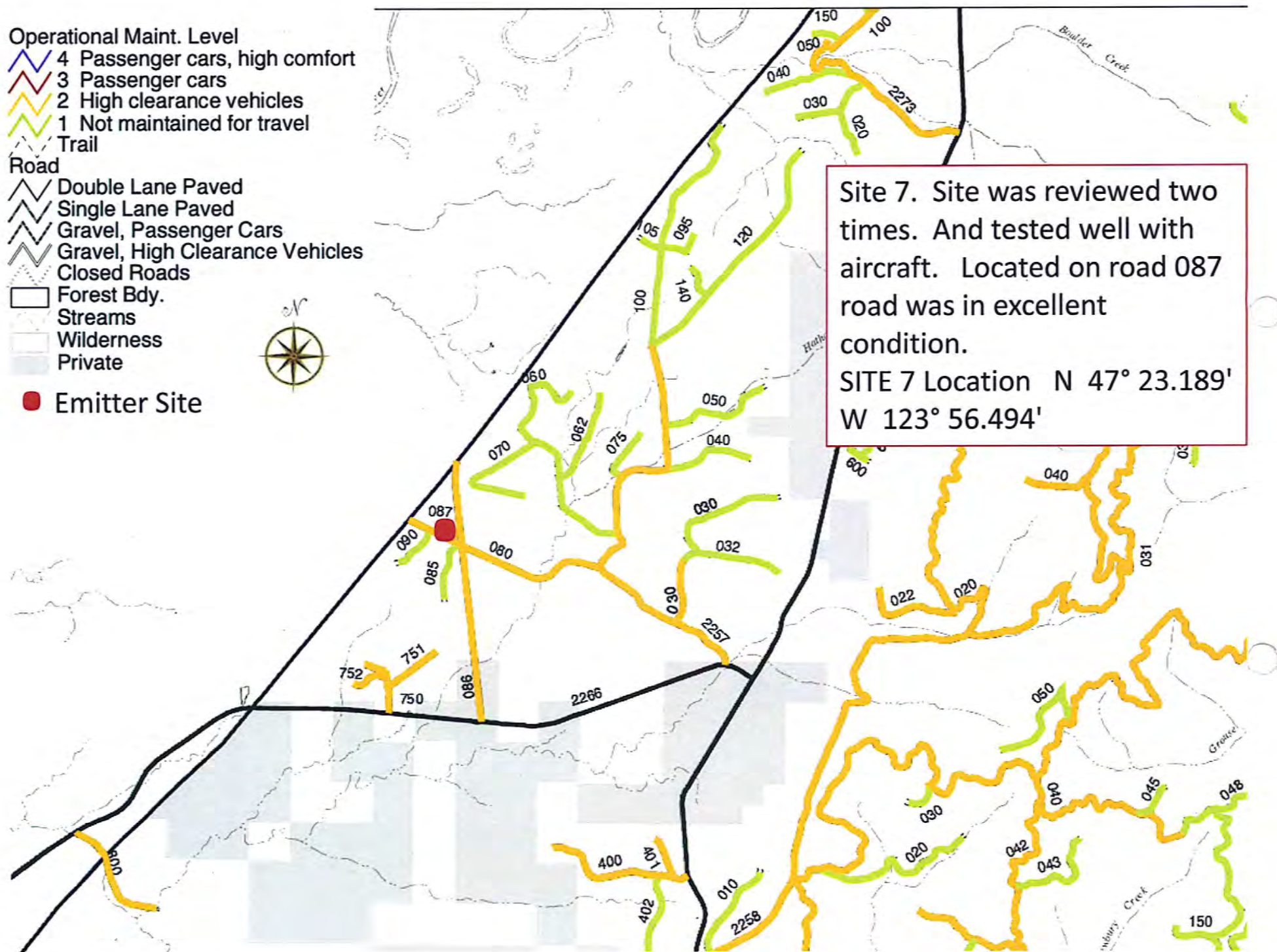
Forest Bdy.

Streams

Wilderness

Private

Emitter Site





# Operational Maint. Level

- 4 Passenger cars, high comfort
- 3 Passenger cars
- 2 High clearance vehicles
- 1 Not maintained for travel
- Trail

## Road

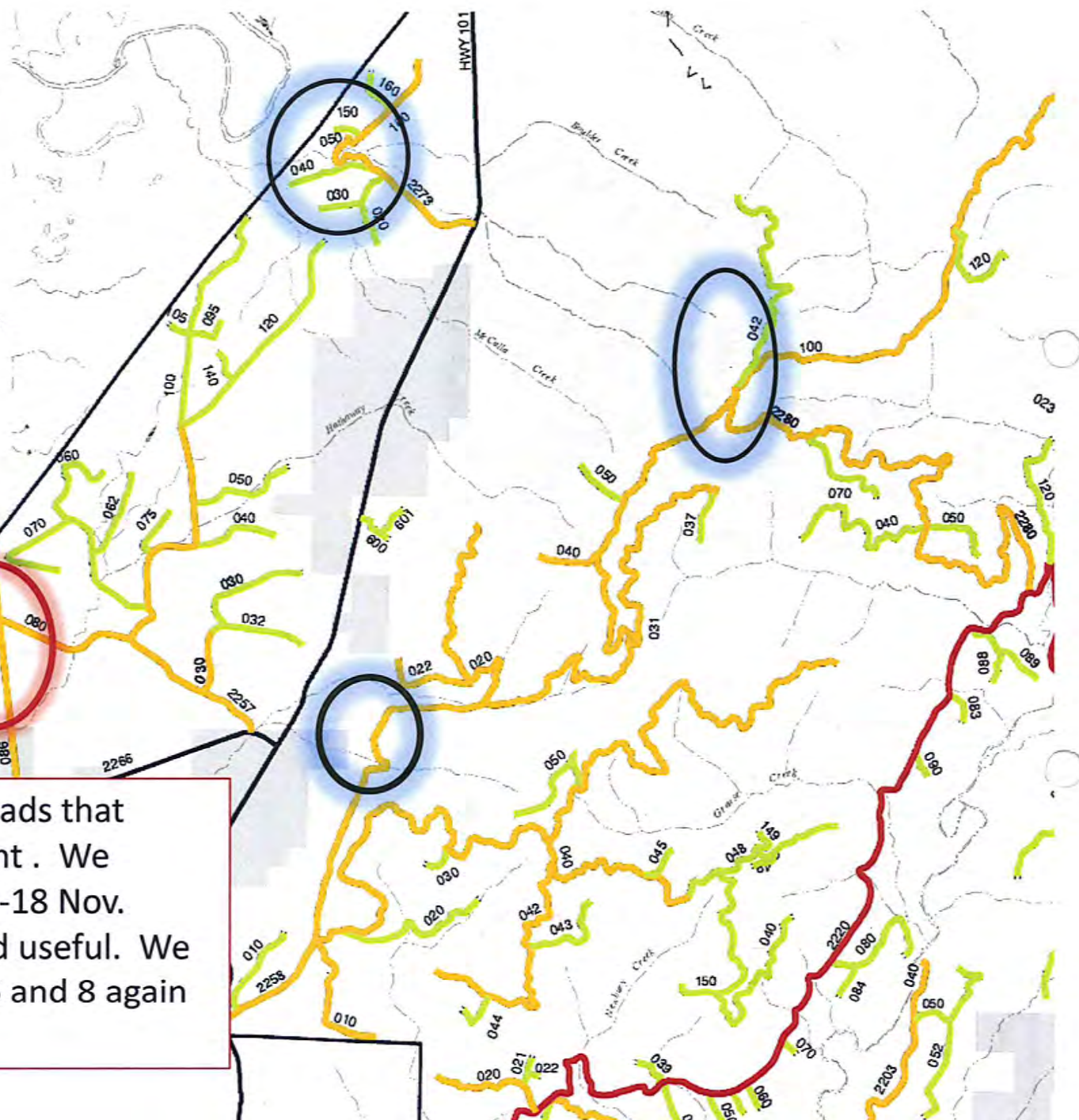
- Double Lane Paved
- Single Lane Paved
- Gravel, Passenger Cars
- Gravel, High Clearance Vehicles
- Closed Roads

- Forest Bdy.
- Streams
- Wilderness
- Private

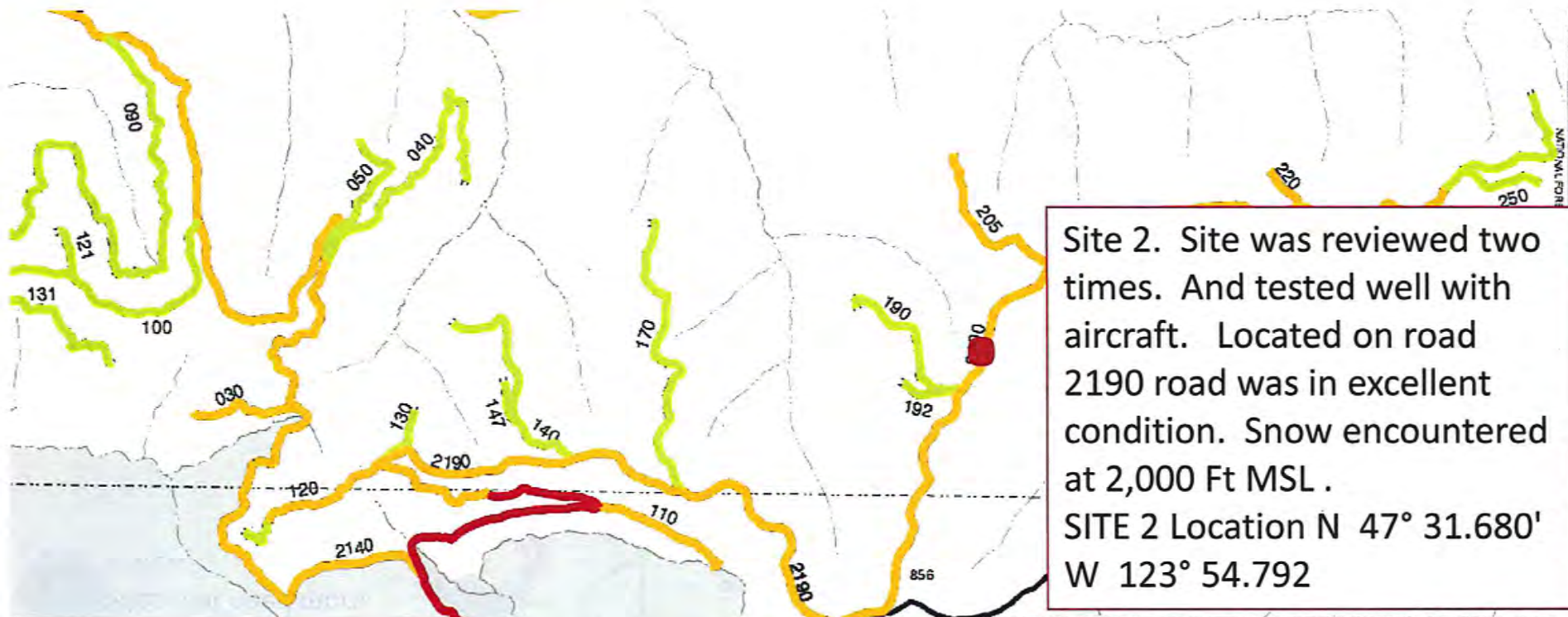
Good site

Sites that need more review.

The Circled areas were the roads that looked promising for the event . We surveyed and tested them 14-18 Nov. However only one site proved useful. We would like to review sites 5, 6 and 8 again in the future.







#### Operational Maint. Level

- 4 Passenger cars, high comfort
- 3 Passenger cars
- 2 High clearance vehicles
- 1 Not maintained for travel

#### Trail

#### Road

- Double Lane Paved
- Single Lane Paved
- Gravel, Passenger Cars
- Gravel, High Clearance Vehicles
- Closed Roads

- Forest Bdy.
- Streams
- Wilderness
- Private

● Emitter Site

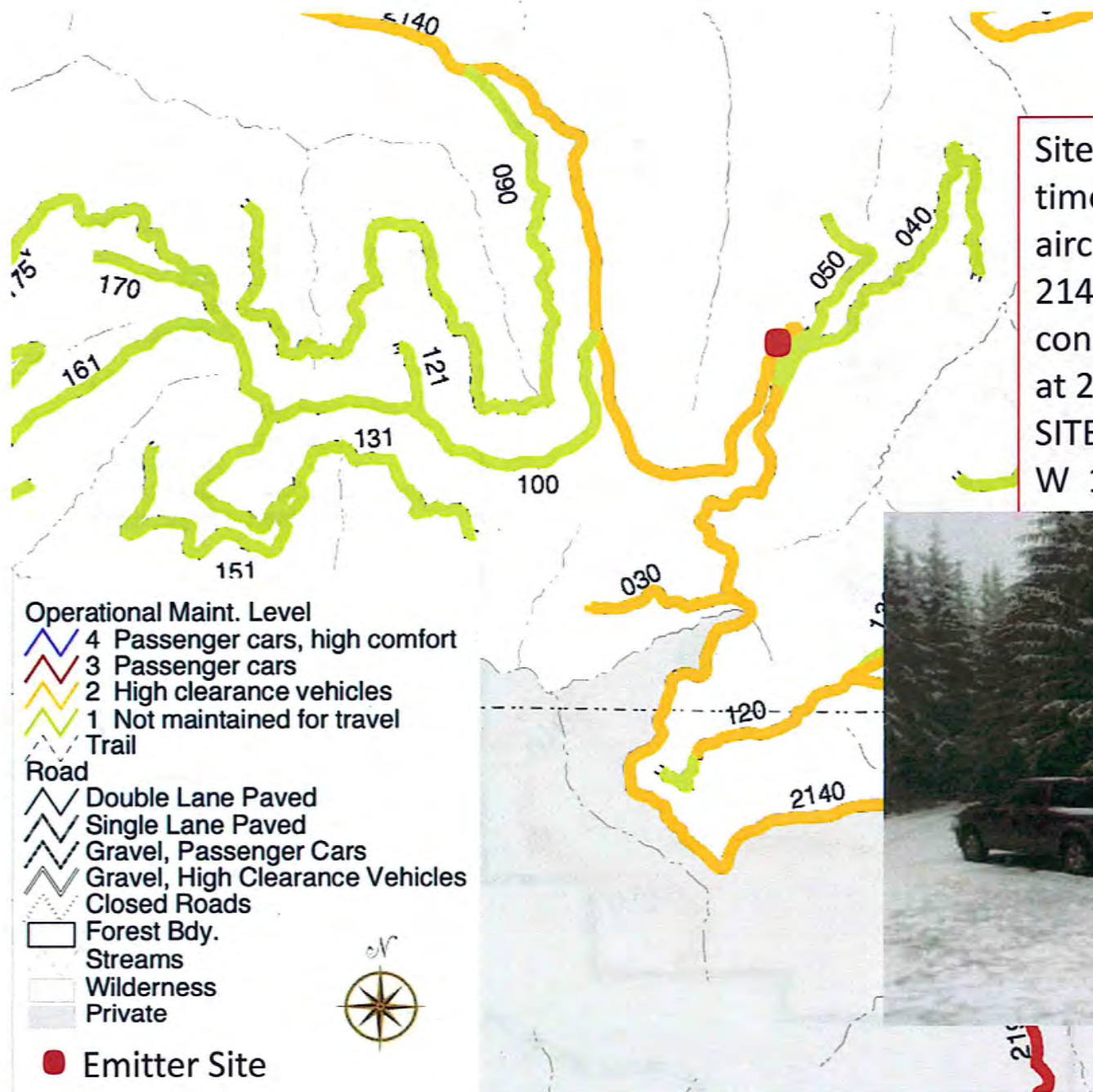


CAMPGROUND

PACIFIC RANGER DISTRICT  
 ALBUQUERQUE OFFICE





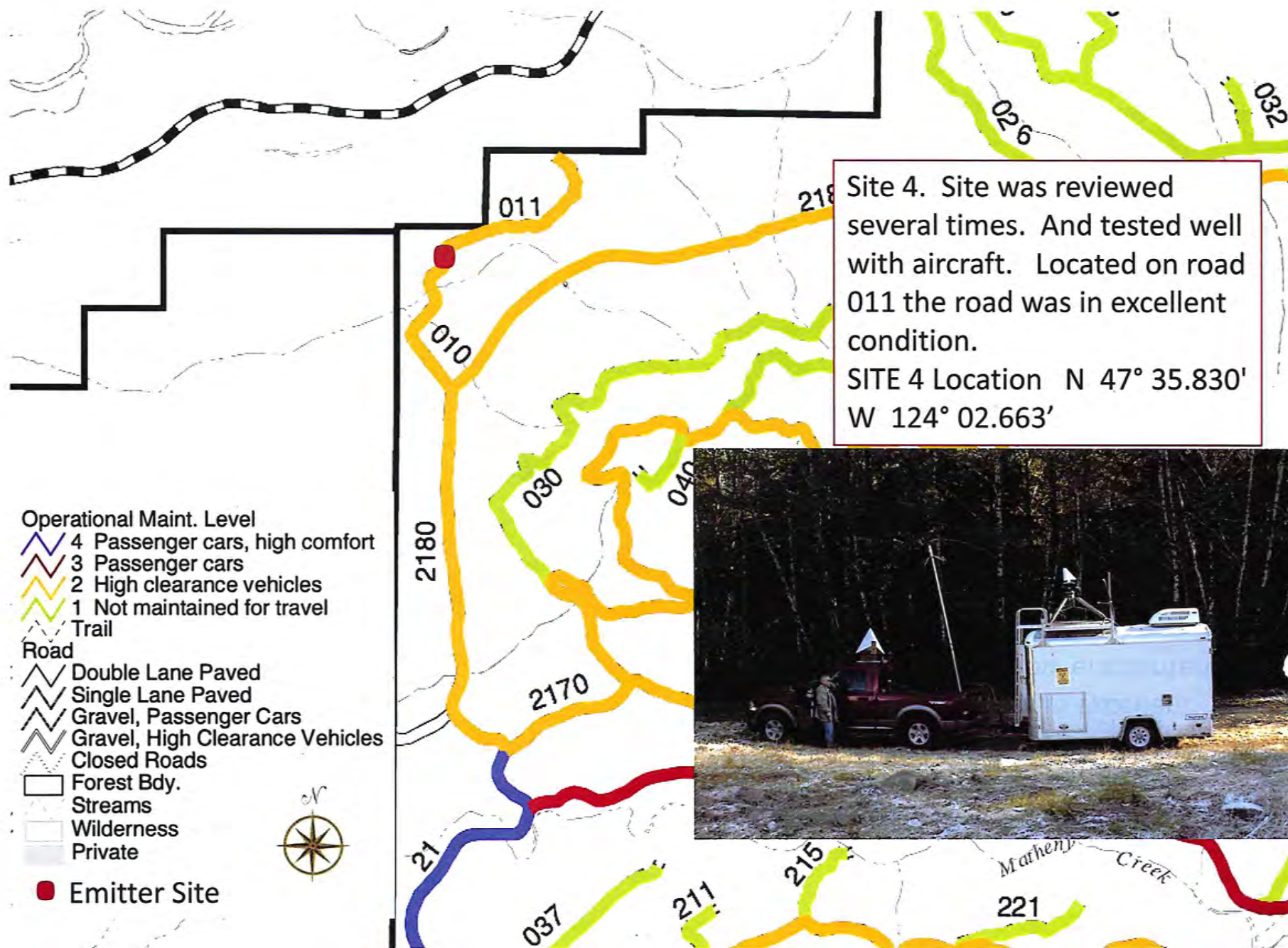


Site 1. Site was reviewed two times. And tested well with aircraft. Located on road 2140 road was in excellent condition. Snow encountered at 2,000 Ft MSL .

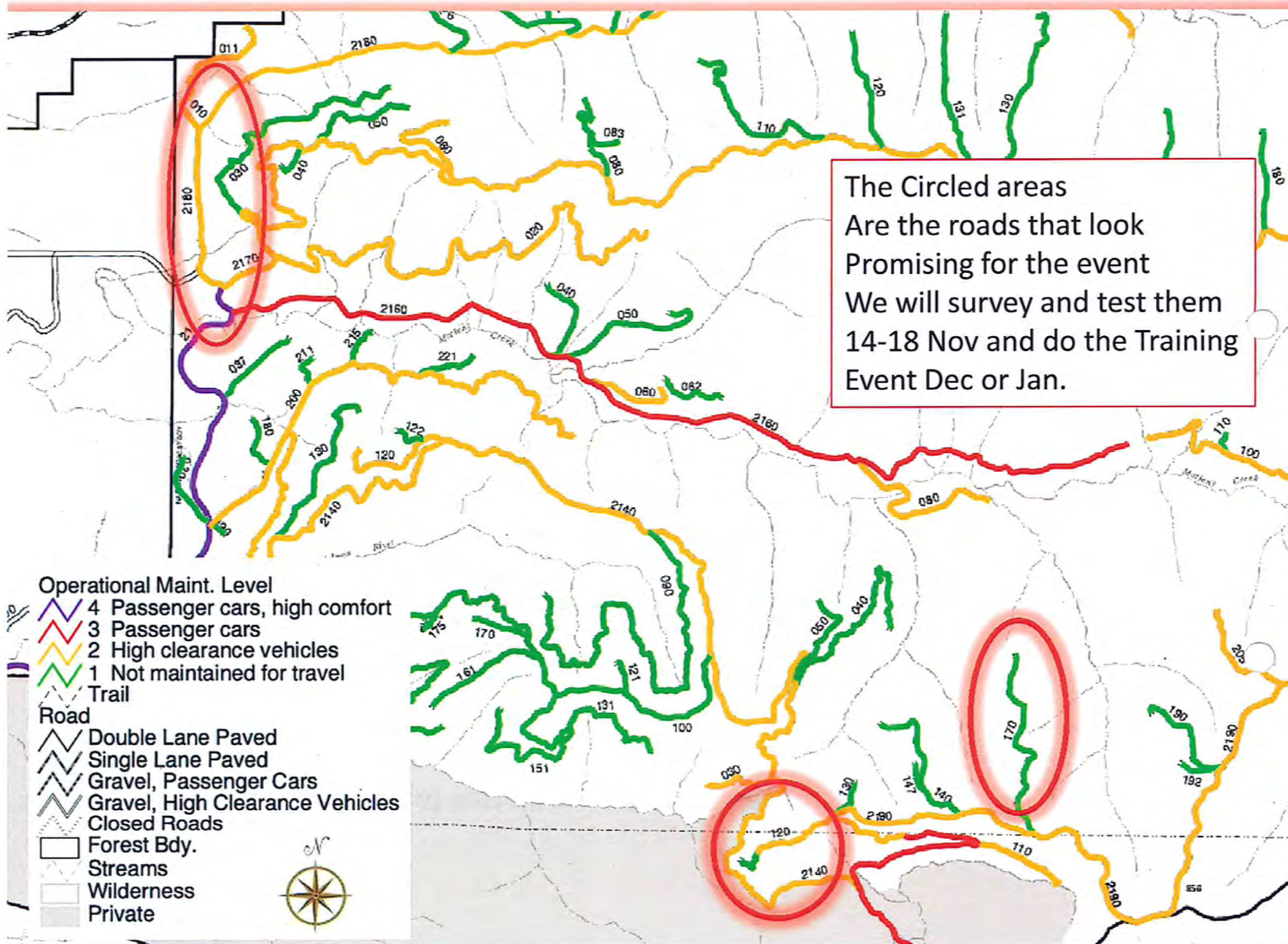
SITE 1 Location N 47° 32.225'  
W 123° 56.863'











#### Operational Maint. Level

- 4 Passenger cars, high comfort
- 3 Passenger cars
- 2 High clearance vehicles
- 1 Not maintained for travel
- Trail

#### Road

- Double Lane Paved
- Single Lane Paved
- Gravel, Passenger Cars
- Gravel, High Clearance Vehicles
- Closed Roads

Forest Bdy.

Streams

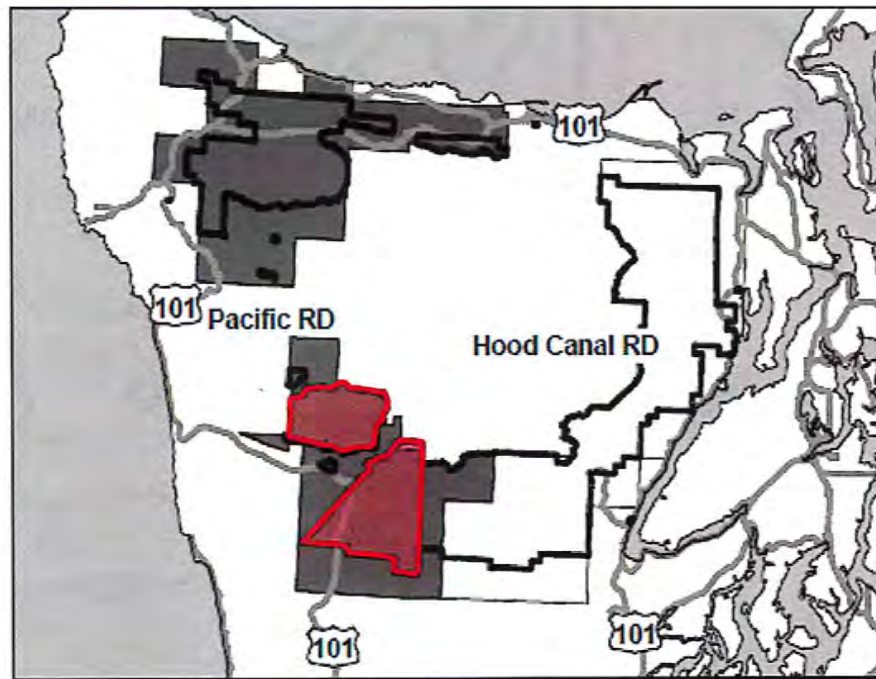
Wilderness

Private





## Proposed Areas of Review in support of Navy Electronic Warfare Training



Areas in Red are where NFS roads will be reviewed.

Prepared by

SAIC G.T. Sodano

NWTRC RCSC/003, 820-3585

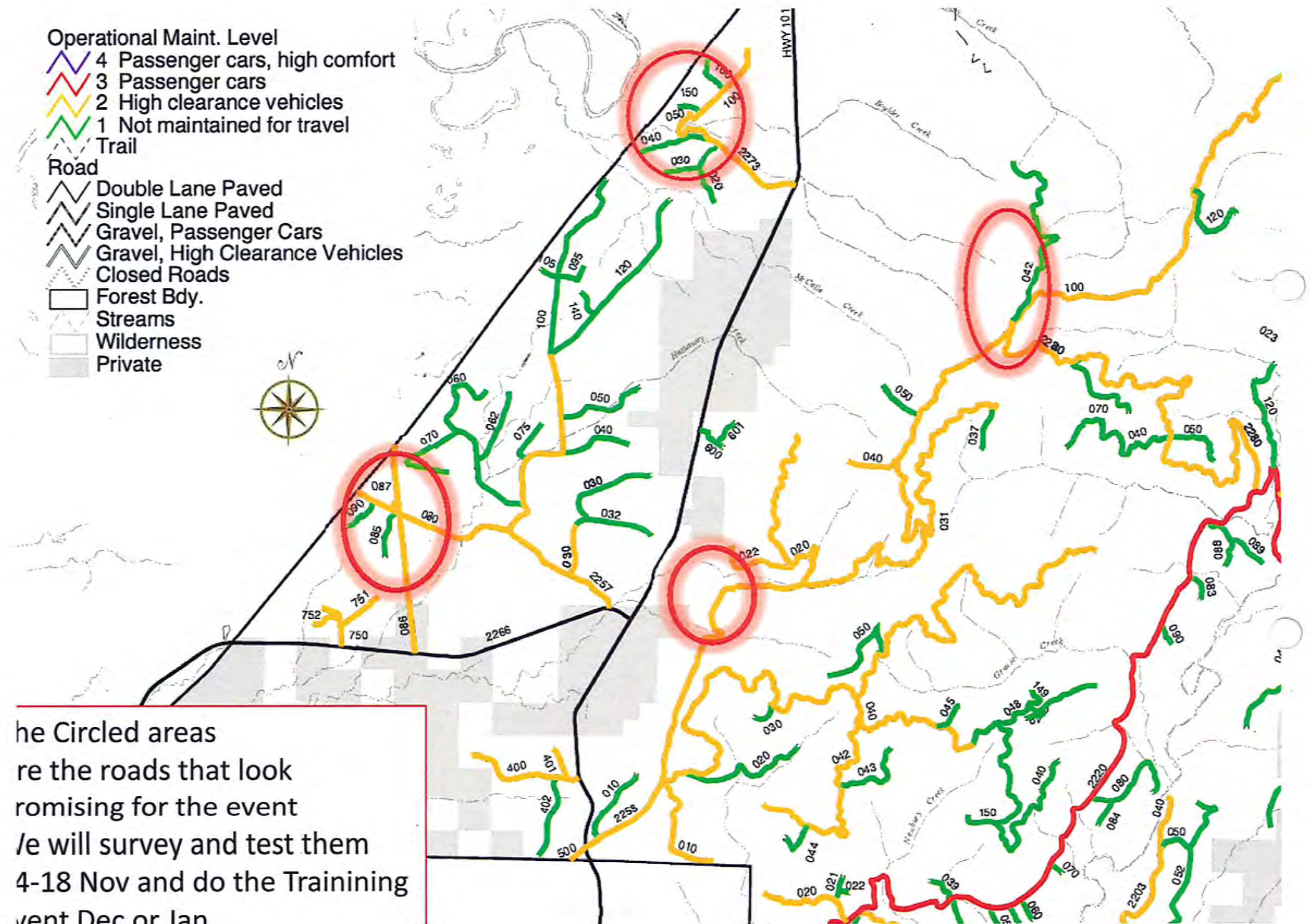


# Operational Maint. Level

- 4 Passenger cars, high comfort
- 3 Passenger cars
- 2 High clearance vehicles
- 1 Not maintained for travel
- Trail

## Road

- Double Lane Paved
- Single Lane Paved
- Gravel, Passenger Cars
- Gravel, High Clearance Vehicles
- Closed Roads
- Forest Bdy.
- Streams
- Wilderness
- Private



The Circled areas  
 are the roads that look  
 promising for the event  
 We will survey and test them  
 4-18 Nov and do the Training  
 event Dec or Jan



## Krueger, Martha

---

**From:** Sodano, Gerald T CTR NAS Whidbey Is, RCSC <gerald.t.sodano.ctr@navy.mil>  
**Sent:** Monday, November 07, 2011 4:54 PM  
**To:** Krueger, Martha  
**Cc:** Stanton, Angela CIV NAVFAC NW, OP3B; Tyhuis, Brian CIV NAVFAC NW  
**Subject:** RE: ONF Threat Emitter Testing Permit for Signature  
**Attachments:** usnavy military training permit 2011.docx

Martha,

Have reviewed and made the following changes. Note my changes are in red in the document.

We have reviewed some additional areas we would like to survey for possible use here are the roads that appear to have openings that may or may not support our training event.

FS Road 2303  
FS Road 2285  
FS Road 2280  
FS Road 2910-170  
FS Road 2405  
FS Road 2422

Additionally it appears we may be moving the December event to January so have changed the end date to January, 31st 2012. The November 14th site review and survey is still a go for now.

Angela Stanton will have to sign the permit this time so she is ccd on this email for review. Will follow through first thing in the morning to make sure we get the correct signature letter back to you.

Thank you so very much for your assistance in this matter.

v/r

Jerry Sodano  
SAIC Contractor/NAS Whidbey Island  
COMPACFLT NWTRC Range Complex Sustainment Coordinator  
Cell (360) 929-8927  
Work (360) 257-3585 or DSN 820-3585

v/r-----Original Message-----

From: Krueger, Martha [mailto:mfkrueger@fs.fed.us]  
Sent: Monday, November 07, 2011 15:37  
To: Sodano, Gerald T CTR NAS Whidbey Is, RCSC  
Cc: Stanton, Angela CIV NAVFAC NW, OP3B  
Subject: ONF Threat Emitter Testing Permit for Signature



Hi Gerry - - Attached for review and signature is a special use permit that authorizes the U.S. Navy to conduct threat emitter testing on the Olympic National Forest this fall. The locations are based on the conversation we had last week. If you have identified any additional sites, please let me know.

Please sign the permit on page 4, and return the signature page to me by pdf or fax. I'll provide you with a fully executed copy after our District Ranger has signed. Thanks!

\*\*\*\*\*

Martha Krueger

Olympic National Forest

PO Box 9, 353 South Shore Road, Quinault, WA 98575

Phone: 360-288-0278

Fax: 360-288-0286

Email: [mfkrueger@fs.fed.us](mailto:mfkrueger@fs.fed.us)

\*\*\*\*\*